


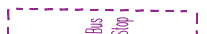





KEY

-  Existing Double Yellow Lines (No Waiting At Any Time)
-  Existing Lawn Avenue Area Residents' Parking Scheme (Mon-Fri, 9am-5pm)
-  Existing Albion Road Area Residents' Parking Scheme (At Any Time)
-  Existing Bus Stop Clearway (No Stopping At Any Time, Except Buses)
-  Proposed Double Yellow Lines (No Waiting At Any Time)
-  Proposed Residents' Parking Bay to be part of the Lawn Avenue Area Residents' Parking Scheme (Mon-Fri, 9am-5pm)
-  Proposed Bus Stop Clearway (No Stopping At Any Time, Except Buses)

© Crown copyright and database rights 2018
Ordnance Survey 100019713.

| | | |
|----------------------------------------------------------------------------------------------------------------------------------------------------------------------------------------------------|-------------------------|-----------------|
| Station Road Sutton-in-Ashfield | | |
| Status Advert | Project No. HW 20403 | |
| Proposed Parking Restrictions TRO 4220 | | |
| Scale 1:1000 | Drawn JMR | Date May '18 |
| | Chkd HN | Date May '18 |
| | Auth HN | Traced |
| Drawing No. H/JMR/2635/02 | | Rev |
|  in partnership with  | | |
| www.viam.co.uk Tel 0115 804 2100 Bilsthorpe Depot, Bilsthorpe Business Park, Bilsthorpe, Nottinghamshire NG22 8ST | | |
| © Via East Midlands Limited, Registered in England no. 09903246 | | |

May 17, 2018 - 12:37pm I:\Highways\Design and Construction\Roads and Highways\Projects\18-19\20000\20403 Station Rd Sutton in Ashfield\Improvements\CAD\Station Road SIA.dwg