





© Crown copyright and database rights 2024
Ordnance Survey 100019713.

KEY:

-  Existing Bus Stop Pole.
-  Existing Bus Stop Clearway to be burned off.
-  Proposed Raised Boarding Kerbs.
-  Proposed Bus Stop Clearway (Mon - Sat 10am-4pm)

NOTES

1. This drawing is to be read in conjunction with all other relevant drawings, details and specifications.
2. Do not scale from this drawing.

3. All measurements are given in metres unless otherwise stated.



in partnership with
Nottinghamshire County Council
www.viaem.co.uk Tel 0115 804 2100
Bilthorpe Depot, Bilthorpe Business Park, Bilthorpe,
Nottinghamshire, NG22 8ST

Project		Tiln Lane, Retford	
Status	Project No.	Ch'kd	Date
Advert	TP2350516	M.W	May 24
Drawing Title		Auth	Traced
Proposed Bus Stop Clearway Advert Plan		M.N	
Drawing No.		Rev.	Scale
H/HB/4563/01		0	2:1 @A3

Rev.	Description	Drawn	Ch'kd	Auth	Date
		H.B			May 24
		M.W			May 24
		M.N			
		0			

May 24, 2024, 1:37pm \\ncadmiad\ad\ndtcc\gpc\uk\incadmiad\One Programme\2023-24\TP2350\16 Notes\BSP AE - CPPP Notts Non School\OPP\Retford_Richmond RB Design Phase\B03 Drawings\TP2350_Retford_Richmond Rd.dwg