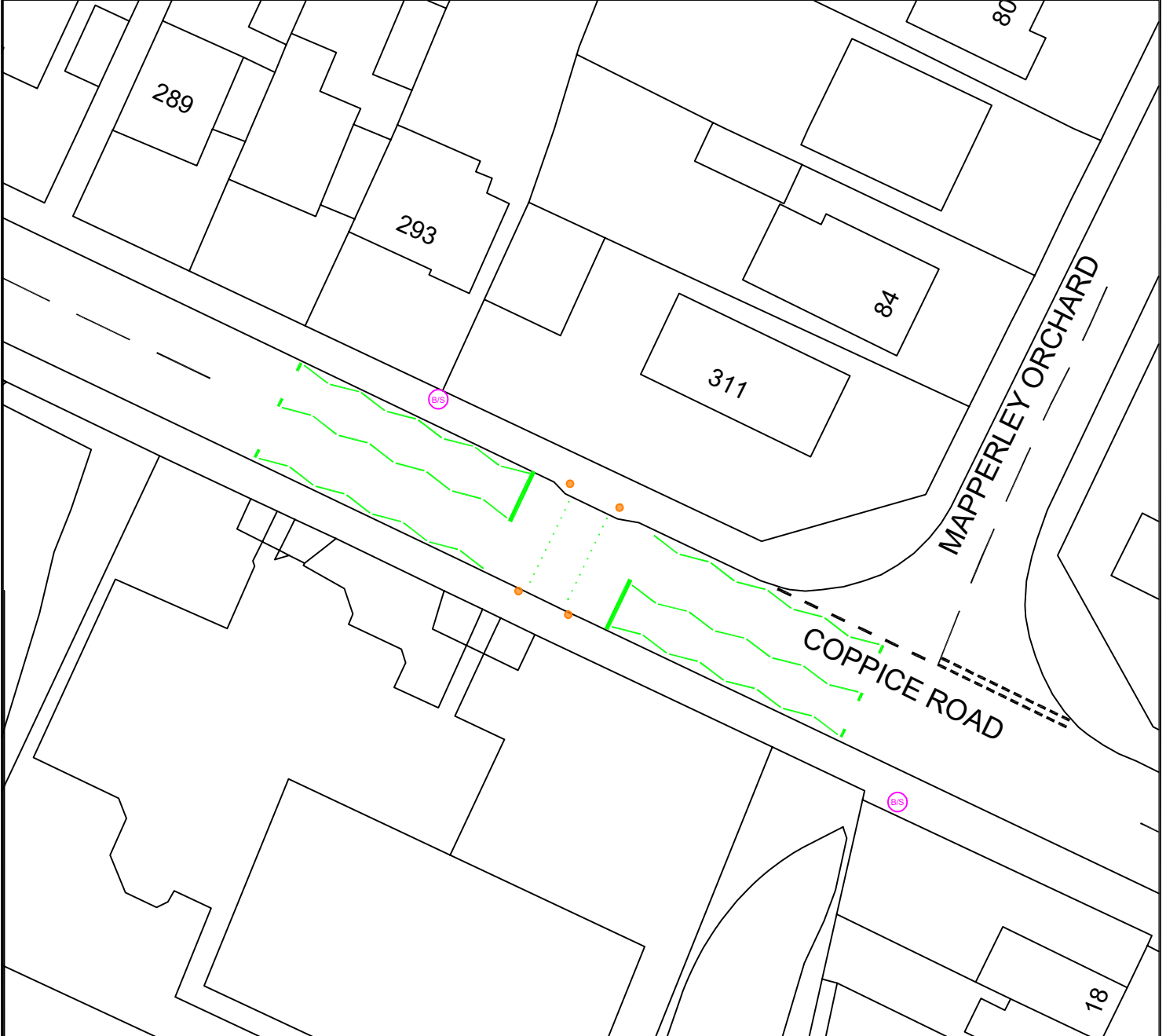




**ROAD TRAFFIC REGULATION ACT 1984**  
**PROPOSED PUFFIN CROSSING**



Notice is hereby given that it is proposed to install a Puffin Crossing facility on Coppice Road near the junction with Mapperley Orchard in Arnold.

The crossing will incorporate a controlled area shown by zig-zag markings, where parking and loading are prohibited.



 <p>in partnership with</p>  <p><b>Nottinghamshire County Council</b></p> <p><a href="http://www.viaem.co.uk">www.viaem.co.uk</a>   Tel: 0115 804 2100          Bilsthorpe Depot, Bilsthorpe Business Park, Bilsthorpe, Nottinghamshire NG22 8ST</p> <p>© Crown copyright and database rights 2019          Ordnance Survey 100019713.</p>	Project <b>Coppice Road/Mapperley Orchard                  Arnold - Proposed Puffin Crossing</b>		Drawn EC	Date 12/23
	Project No. TP2350947		Chkd RG	Date 12/23
	Title <b>Zig-Zag Advertisement Plan                  OS: 459944/345471</b>		Auth	Traced
	Drawing No. <b>TP2350947/TS103</b>		Scale 1/400 @A4	
			Rev	

Dec 29, 2023 - 10:43am I:\Highways\One Programme\2023-24\TP2350 947 Coppice Road, Arnold\B Design Phase\B03 Drawings\TP2350947 TS101 Coppice Road Mapperley Orchard Puffin Crossing 2024RG.dwg