







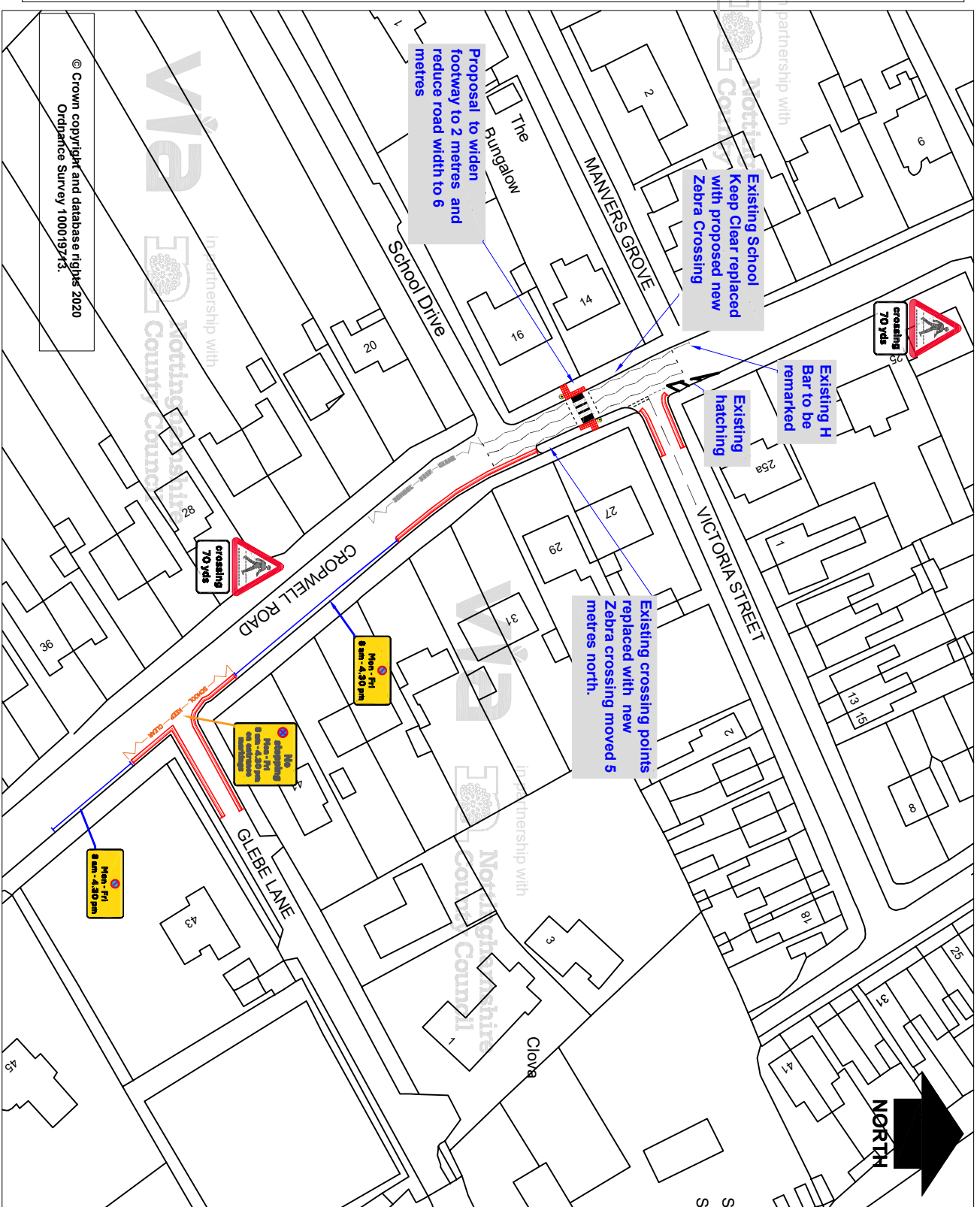


KEY

-  Proposed Double Lines (No Waiting At Any Time)
-  Proposed Single Yellow Lines (No Waiting Mon-Fri 8 am-4.30pm)
-  Proposed School Keep Clear (No Stopping Mon-Fri 8 am-4.30pm)
-  Proposed New Zebra Crossing
-  Existing School Keep Clear
-  Existing School Clear marking removed and replaced with new Zebra Crossing
-  Widen footway to 2 metres wide. Road width 6 metres wide.
-  Existing crossing points replaced with proposed Zebra crossing and moved 5 metres north



© Crown copyright and database rights 2020
Ordnance Survey 100019273.

VIA in partnership with
Nottinghamshire County Council
 www.viam.co.uk Tel 0115 8042100
 www.nottinghamshire.gov.uk
 Blisshorpe Depot, Blisshorpe Business Park, Blisshorpe,
 Nottinghamshire NG22 8ST

Project		Cropwell Road, Glebe Lane and Victoria Street, Radcliffe on Trent	
Status	Advert	Project No.	HW20840- TRO 8284
Title		Drawn	Checked
Proposed New Zebra Crossing, School Keep Clear and Yellow Lines		MN	HRN
Auth	HRN	Date	Sept 2020
Scale	NTS	Traced	
Rev	1		