

**The Nottinghamshire County Council (Various Sites in Mansfield Woodhouse)**  
**(Prohibition of Waiting) Traffic Regulation Order 2018 (2211)**

**NOTICE IS HEREBY GIVEN** that the Nottinghamshire County Council proposes to make an Order under the Road Traffic Regulation Act 1984, as amended, Traffic Management Act 2004, as amended, and The Civil Enforcement of Parking Contraventions (County of Nottinghamshire) Designation Order 2008 (SI 2008 No. 1086), as amended, the effects of which will be on the following roads in Mansfield Woodhouse in the District of Mansfield: -

1. to prohibit **waiting at any time** at the following locations.

Albion Street: - From its junction with Chesterfield Road South in a south westerly direction for a distance of 32 metres on its north west side

Albion Street: - From its junction with Chesterfield Road South in a south westerly direction for a distance of 32 metres on its south east side

Beech Tree Avenue: - From the perimeter of the roundabout in a northerly direction on both sides for 23 metres

Brown Avenue:- From the perimeter of the roundabout in a south westerly direction on both sides for 10 metres

Coxs Lane:- From the perimeter of the roundabout in a north westerly direction for 30 metres on its south west side

Coxs Lane:- From the perimeter of the roundabout in a north westerly direction for 37 metres on its north west side

Crow Hill Lane: - From its junction with Mansfield Road in a south westerly direction for a distance of 21 metres on both sides

Edgehill Grove: - From its junction with Leeming Lane South in a north westerly direction for a distance of 10 metres on both sides

King Street: - From its junction with Leeming Lane South in a south easterly direction for a distance of 18 metres on both sides

Kingsley Avenue: - From a point 12 metres west of its junction with Ley Lane in an easterly direction to a point 34 metres east of that junction on its southern side

Kingsley Avenue: - From a point 33 metres west of its junction with Manor Park Sports in an easterly direction to a point 14 metres east of that junction on its northern side

Ley Lane: - From its junction with Kingsley Avenue in a southerly direction on both sides for a distance of 11 metres

Mansfield Road: -From a point 14 metres north of its junction with Tennyson Avenue in a southerly direction to a point 18 metres south of that junction on its eastern side

Mansfield Road: -From a point 11 metres north of its junction with Crow Hill Lane in a southerly direction to a point 13 metres south of that junction on its western side

Park Avenue:- From the perimeter of the roundabout in a south easterly direction on both sides for 11 metres

Park Hall Road: -\_From a point 13 metres north west of its junction with Worcester Avenue on its north eastern side in a south easterly direction to a point 42 metres south east of that junction

Park Hall Road: -\_From a point 50 metres north west of its junction with Sycamore Road on its south western side in a south easterly direction to a point 10 metres south east of that junction

Slant Lane: - From the perimeter of the roundabout in a south easterly direction for 9 metres on its south eastern side

Slant Lane: - From the perimeter of the roundabout in a south easterly direction for a distance of 12 metres on its south western side

Springwood Drive: - From its junction with Leeming Lane South in a north westerly direction for a distance of 10 metres on both sides

Sycamore Road: - From its junction with Park Hall Road in a westerly direction for a distance of 8 metres on both sides

Tennyson Avenue: - From its junction with Mansfield Road in an easterly direction for a distance of 10 metres on both sides

Welbeck Road: - From a point 20 metres north east of its junction with Church Hillin a north easterly direction for a distance of 34 metres on its north east side

Worcester Avenue:-\_From its junction with Park Hall Road in a north easterly direction for a distance of 9 metres on both sides

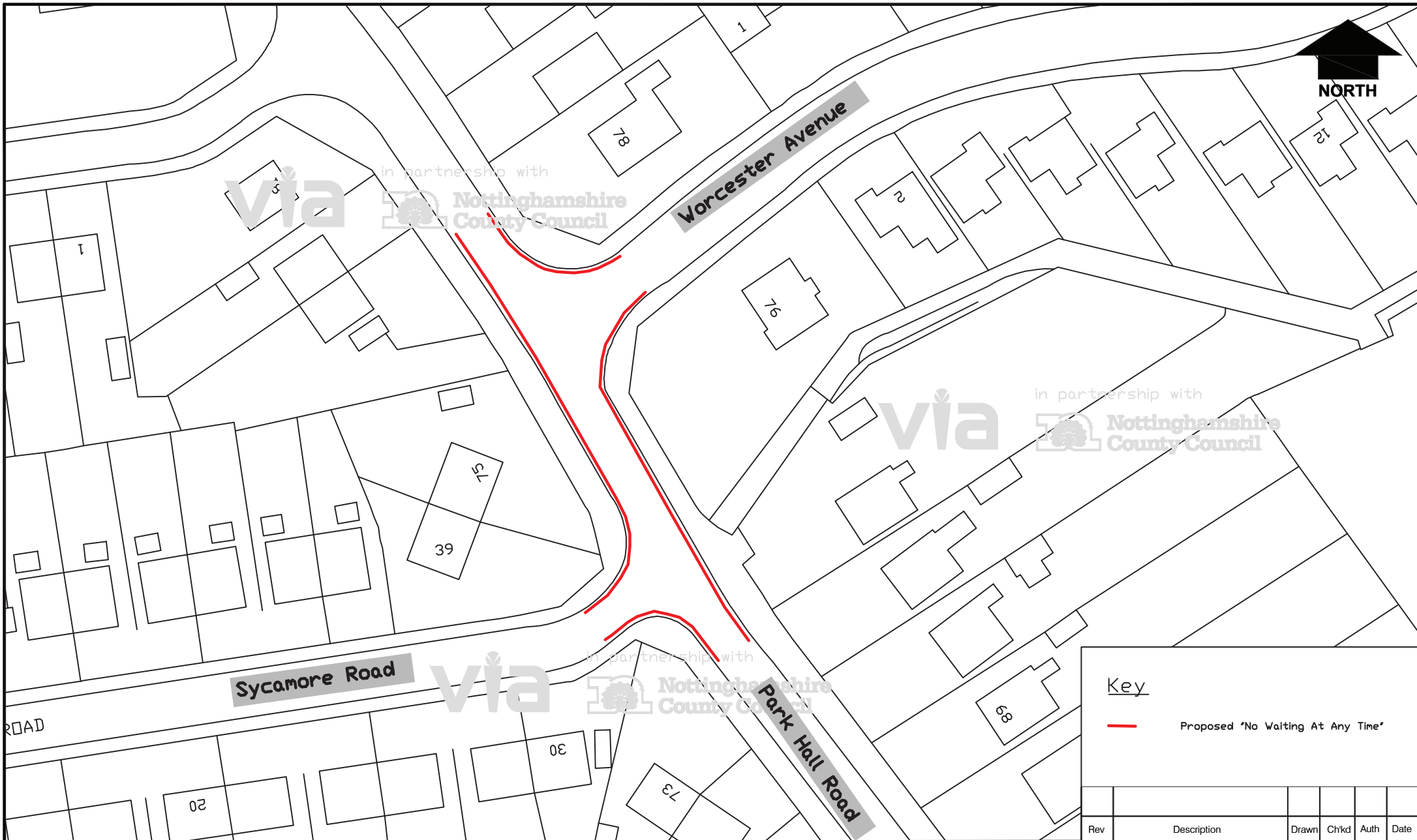
Relevant documents may be inspected at the locations below or by visiting the County Councils website <https://consult.nottinghamshire.gov.uk/>

- (a) The Nottinghamshire County Council, County Hall, West Bridgford, Nottingham NG2 7QP.
- (b) Mansfield Library, 38A W Gate, Mansfield, NG18 1NH

Written objections (stating grounds and quoting ref. 2211) must be received by me by the **21<sup>st</sup> March 2018.**

The aim of the scheme is to improve access at the above junctions due to inconsiderate parking that is currently present.

Improvements Manager – Via EM  
Major Projects and Improvements  
County Hall  
West Bridgford  
Nottingham  
NG2 7QP  
or by e-mail on [tmconsultation@viaem.co.uk](mailto:tmconsultation@viaem.co.uk)



In partnership with  
 Nottinghamshire  
 County Council

In partnership with  
 Nottinghamshire  
 County Council

In partnership with  
 Nottinghamshire  
 County Council

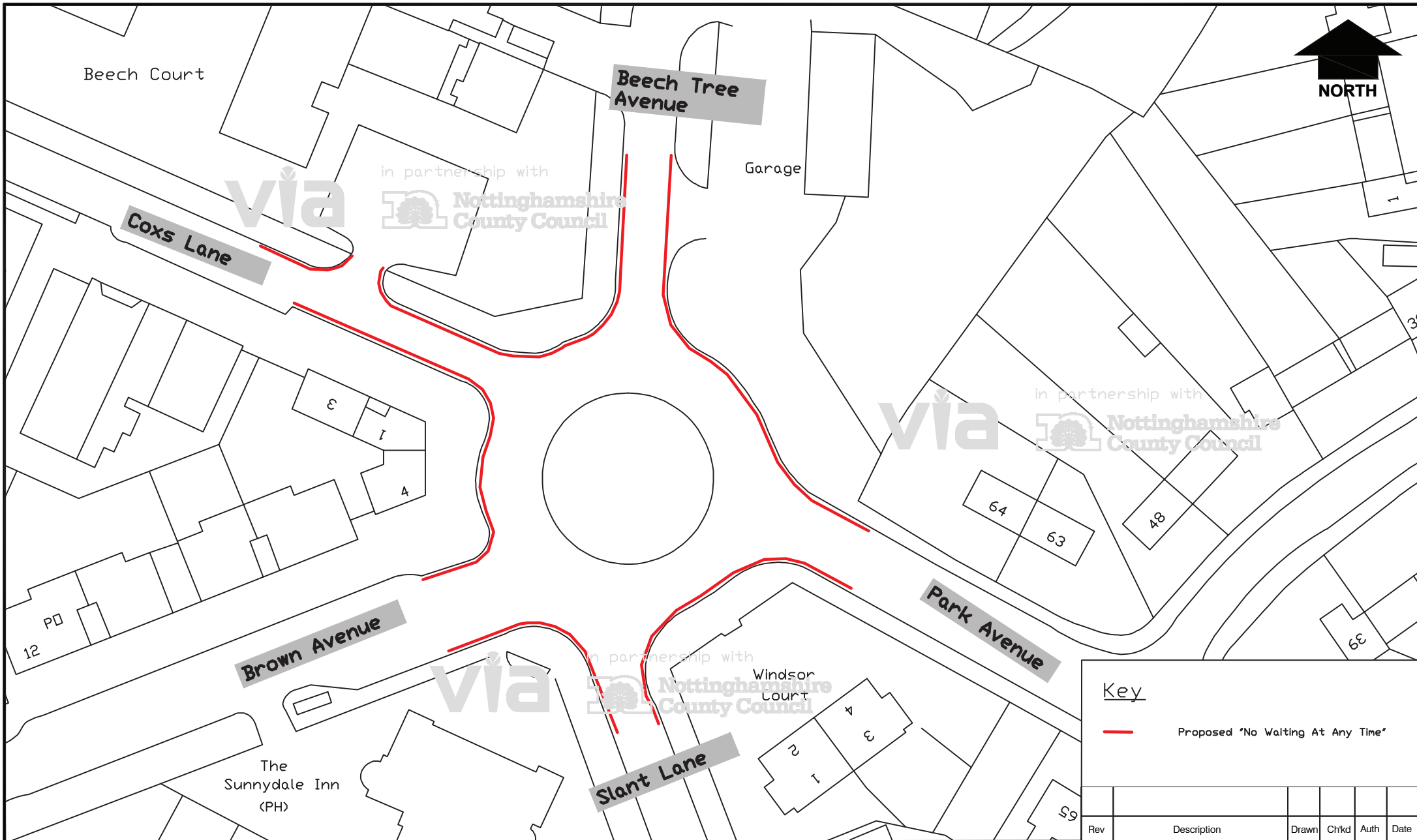
Rev	Description	Drawn	Chkd	Auth	Date
		JE			12/17
		SW			12/17
					Traced
					Scale

Key

 Proposed "No Waiting At Any Time"

 In partnership with  
 Nottinghamshire  
 County Council  
[www.viaem.co.uk](http://www.viaem.co.uk) Tel 01623 873873  
 Bilsthorpe Depot, Bilsthorpe  
 Business Park, Bilsthorpe,  
 Nottinghamshire NG22 8ST

Project	<b>Mansfield Combined TROs</b>			Drawn	JE	Date	12/17
Status		Project No.	HW10348	Chkd	SW	Date	12/17
Title	<b>Park Hall Road Proposed DYL's</b>			Auth			
Drawing No.	<b>H/TR0/2613/001</b>			Rev		Scale	



**Key**

— Proposed "No Waiting At Any Time"

Rev	Description	Drawn	Chkd	Auth	Date
		JE			12/17
		SW			12/17
					Traced
					Scale



in partnership with  
**Nottinghamshire County Council**  
 www.viaem.co.uk Tel 01623 873873  
 Bilsthorpe Depot, Bilsthorpe  
 Business Park, Bilsthorpe,  
 Nottinghamshire NG22 8ST

Project	<b>Mansfield Combined TRUs</b>		Drawn	JE	Date	12/17	
Status		Project No.	HW10348	Chkd	SW	Date	12/17
Title	<b>Brown Avenue Roundabout Proposed DYL's</b>					Auth	Traced
Drawing No.	<b>H/TRD/2613/002</b>					Rev	Scale



in partnership with  
**via**  Nottinghamshire  
 County Council

in partnership with  
**via**  Nottinghamshire  
 County Council

in partnership with  
**via**  Nottinghamshire  
 County Council

**Kingsley Avenue**

**Manor Park Sports**

**Ley Lane**

Key

- Current "No Waiting At Any Time"
- Proposed "No Waiting At Any Time"

Rev	Description	Drawn	Chkd	Auth	Date
		JE			12/17
		SW			12/17
					Traced
					Scale

in partnership with  
**via**  Nottinghamshire  
 County Council  
 www.viaem.co.uk Tel 01623 873873  
 Bilsthorpe Depot, Bilsthorpe  
 Business Park, Bilsthorpe,  
 Nottinghamshire NG22 8ST

Project	<b>Mansfield Combined TR0s</b>		Drawn	<b>JE</b>	Date	<b>12/17</b>	
Status		Project No.	<b>HW10348</b>		Chkd	<b>SW</b>	
Title	<b>Kingsley Avenue Proposed DYL's</b>					Date	<b>12/17</b>
Drawing No.	<b>H/TR0/2613/003</b>					Auth	Traced
			Rev			Scale	



in partnership with



Nottinghamshire  
County Council



NORTH



in partnership with



Tennyson Avenue

Crow Hill Lane

Mansfield Road

Key

— Proposed 'No Waiting At Any Time'

Project	Mansfield Combined TR0s			Drawn	JE	Date	12/17
Status	Project No. HW10348			Chkd	SW	Date	12/17
Title	Crow Hill Lane Proposed DYLS			Auth		Traced	
Drawing No.	H/TR0/2613/004			Rev		Scale	



in partnership with



Nottinghamshire  
County Council

www.viaem.co.uk Tel 01623 873873  
Bilsthorpe Depot, Bilsthorpe  
Business Park, Bilsthorpe,  
Nottinghamshire NG22 8ST





In partnership with  
 Nottinghamshire  
County Council

St Edmund's  
Church

Welbeck Road

1a

1

2



In partnership with  
 Nottinghamshire  
County Council



In partnership with  
 Nottinghamshire  
County Council

Church Hill

Key

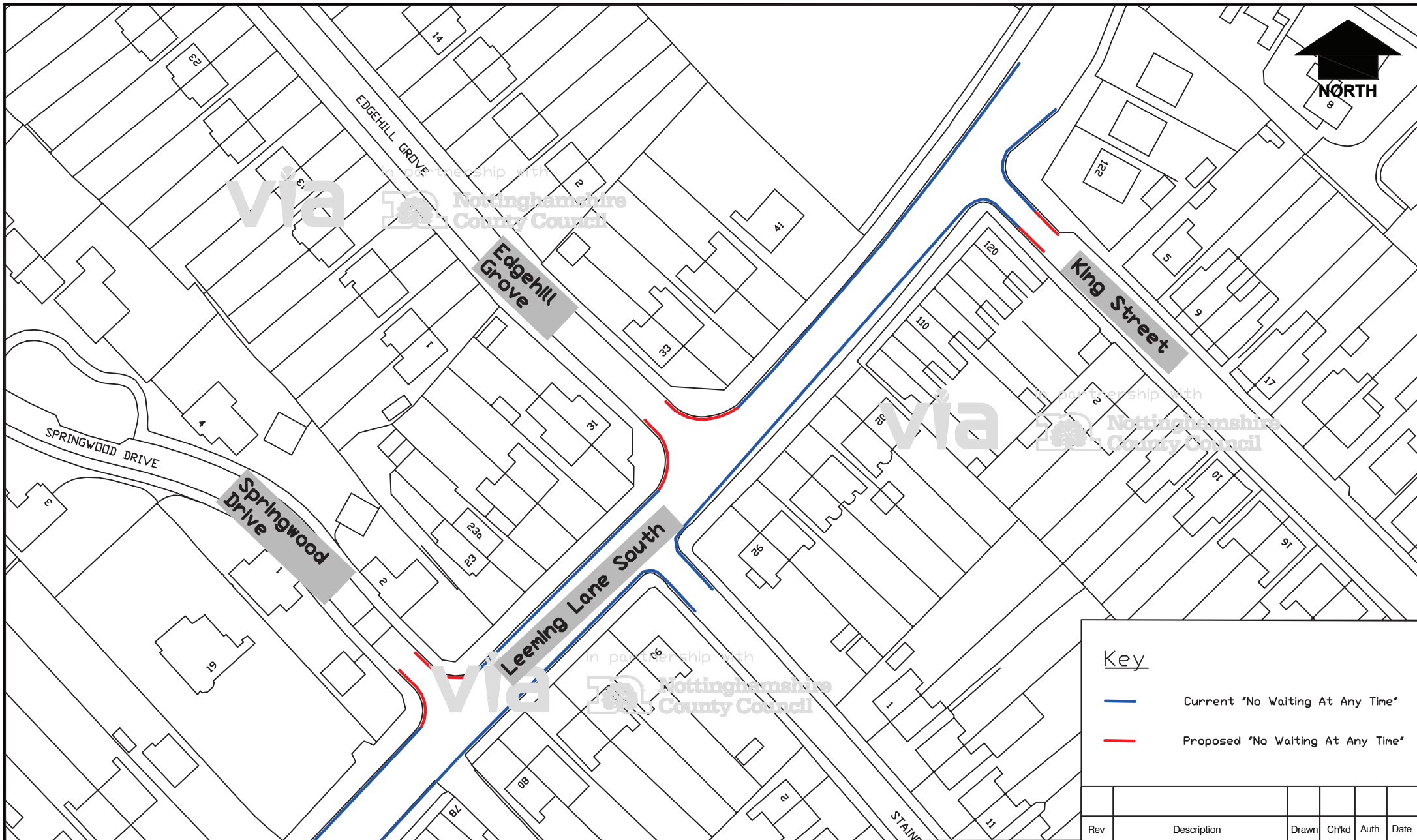
- Current "No Waiting At Any Time"
- Proposed "No Waiting At Any Time"

Rev	Description	Drawn	Chkd	Auth	Date
		JE			12/17
		SW			12/17
					Traced
					Scale



In partnership with  
 Nottinghamshire  
County Council  
www.viaem.co.uk Tel 01623 873873  
Bilsthorpe Depot, Bilsthorpe,  
Business Park, Bilsthorpe,  
Nottinghamshire NG22 8ST

Project	<b>Mansfield Combined TROs</b>			Drawn	JE	Date	12/17
Status		Project No.	<b>HW10348</b>	Chkd	SW	Date	12/17
Title	<b>Welbeck Road Proposed DYL's</b>			Auth		Traced	
Drawing No.	<b>H/TR0/2613/005</b>			Rev		Scale	



Rev	Description	Drawn	Chkd	Auth	Date

**Key**

- Current 'No Waiting At Any Time'
- Proposed 'No Waiting At Any Time'


 in partnership with  
  
[www.viaem.co.uk](http://www.viaem.co.uk) Tel 01623 873873  
 Bilsthorpe Depot, Bilsthorpe  
 Business Park, Bilsthorpe,  
 Nottinghamshire NG22 8ST

Project	<b>Mansfield Combined TR0s</b>			Drawn	<b>JE</b>	Date	<b>12/17</b>
Status	Project No. <b>HW10348</b>			Chkd	<b>SW</b>	Date	<b>12/17</b>
Title	<b>Edgehill Grove, King Street &amp; Springwood Drive DYL's</b>			Auth	Traced		
Drawing No.	<b>H/TR0/2613/006</b>			Rev	Scale		





in partnership with  
**Nottinghamshire  
County Council**




in partnership with  
**Nottinghamshire  
County Council**



in partnership with  
**Nottinghamshire  
County Council**

**Key**

 Proposed "No Waiting At Any Time"

Rev	Description	Drawn	Ch'kd	Auth	Date
		JE			12/17
		SW			12/17
					Traced
					Scale

**Alblon Street**

**Alblon Street**

**Chesterfield Road South**

CHESTERFIELD

185

PO

177

1

2

El Sub Sta



in partnership with  
**Nottinghamshire  
County Council**  
www.viaem.co.uk Tel 01623 873873  
Bilsthorpe Depot, Bilsthorpe  
Business Park, Bilsthorpe,  
Nottinghamshire NG22 8ST

Project	<b>Mansfield Combined TRDs</b>		Drawn	<b>JE</b>	Date	<b>12/17</b>	
Status		Project No.	<b>HW10348</b>		Ch'kd	<b>SW</b>	
Title	<b>Alblon Street Proposed DYL's</b>					Date	<b>12/17</b>
Drawing No.	<b>H/TRD/2613/007</b>					Auth	Traced
			Rev		Scale		