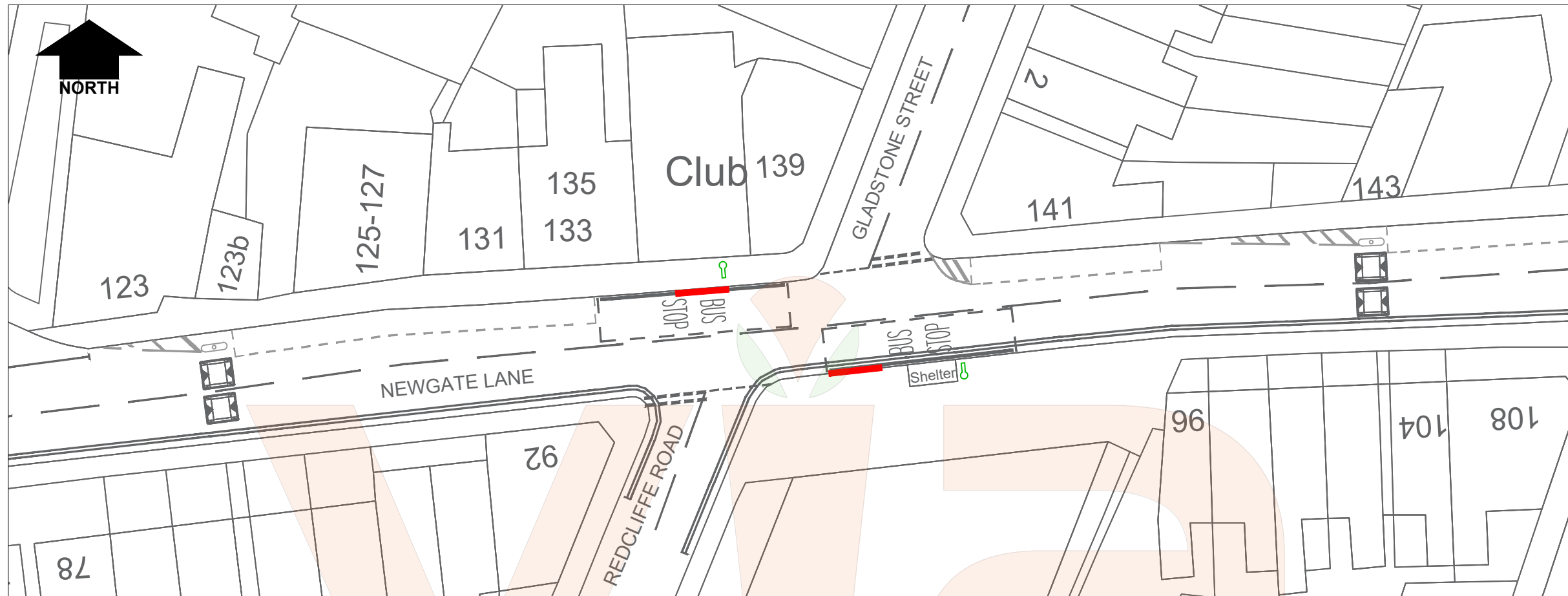
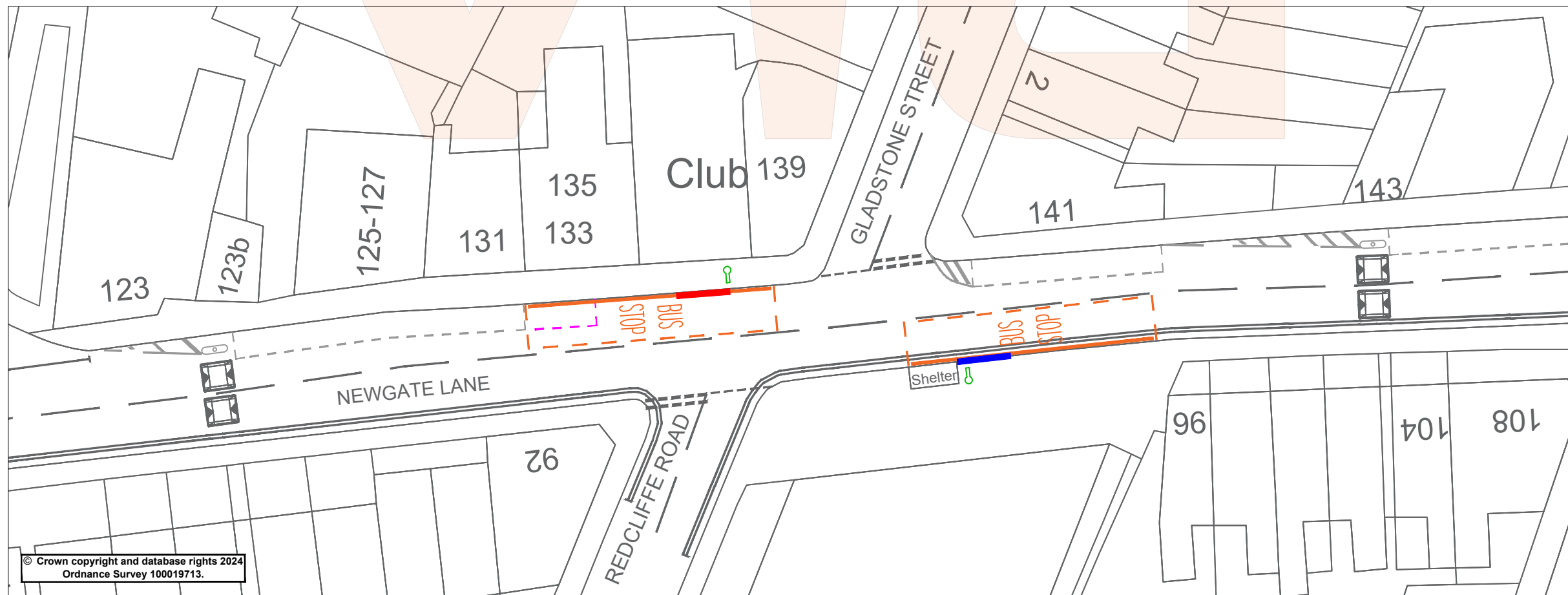








# Existing Bus Stop Clearways Configuration:



# Proposed Bus Stop Clearways Configuration:



## KEY

-  Existing Bus Stop Poles.
-  Existing Raised Boarding Kerbs.
-  Proposed Raised Boarding Kerbs.
-  Parking bay length to be removed.
-  Existing Road Markings.
-  Proposed Bus Stop Clearway (No Stopping At Any Time)

## NOTES

1. This drawing is to be read in conjunction with all other relevant drawings, details and specifications.
2. Do not scale from this drawing.
3. All measurements are given in metres unless otherwise stated.

Rev.	Description	Drawn	Ch'kd	Auth	Date
Project: <b>Newgate Lane, Mansfield</b>					
Status: <b>Advert</b>		Project No.: <b>TRO 2274</b>			
Drawing Title: <b>Changes to Parking Restrictions</b>					
Scale: <b>NTS</b>	Drawn: <b>JLB</b>	Date: <b>Aug 24</b>			
	Ch'kd: <b>MW</b>	Date: <b>Aug 24</b>			
	Auth: <b>M.N</b>	Traced:			
Drawing No.: <b>H/JLB/4668/01</b>					Rev.: <b>0</b>

 in partnership with   
[www.viam.co.uk](http://www.viam.co.uk) Tel 0115 804 2100  
 Bilsthorpe Depot, Bilsthorpe Business Park, Bilsthorpe, Nottinghamshire, NG22 8ST

© Crown copyright and database rights 2024  
Ordnance Survey 100019713.

© Via East Midlands Limited, Registered in England no.09903246

Aug 12, 2024 - 8:10am \\ncadmm\ad\notts\cc.gov.uk\in\cdata\Highways\One Programme\2023-24\TP230516 Note\_BSIP\_AG\OPPP Note Non School\OPPP\Mansfield, Newgate Ln\B Design Phase\B03 Drawings\Newgate Lane\_Mansfield.dwg