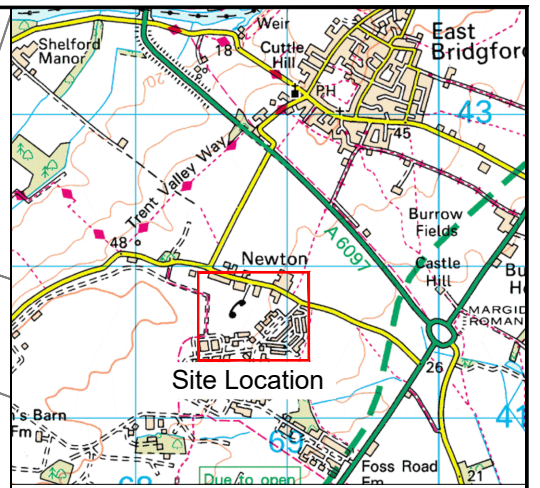


Scale - 1:1250



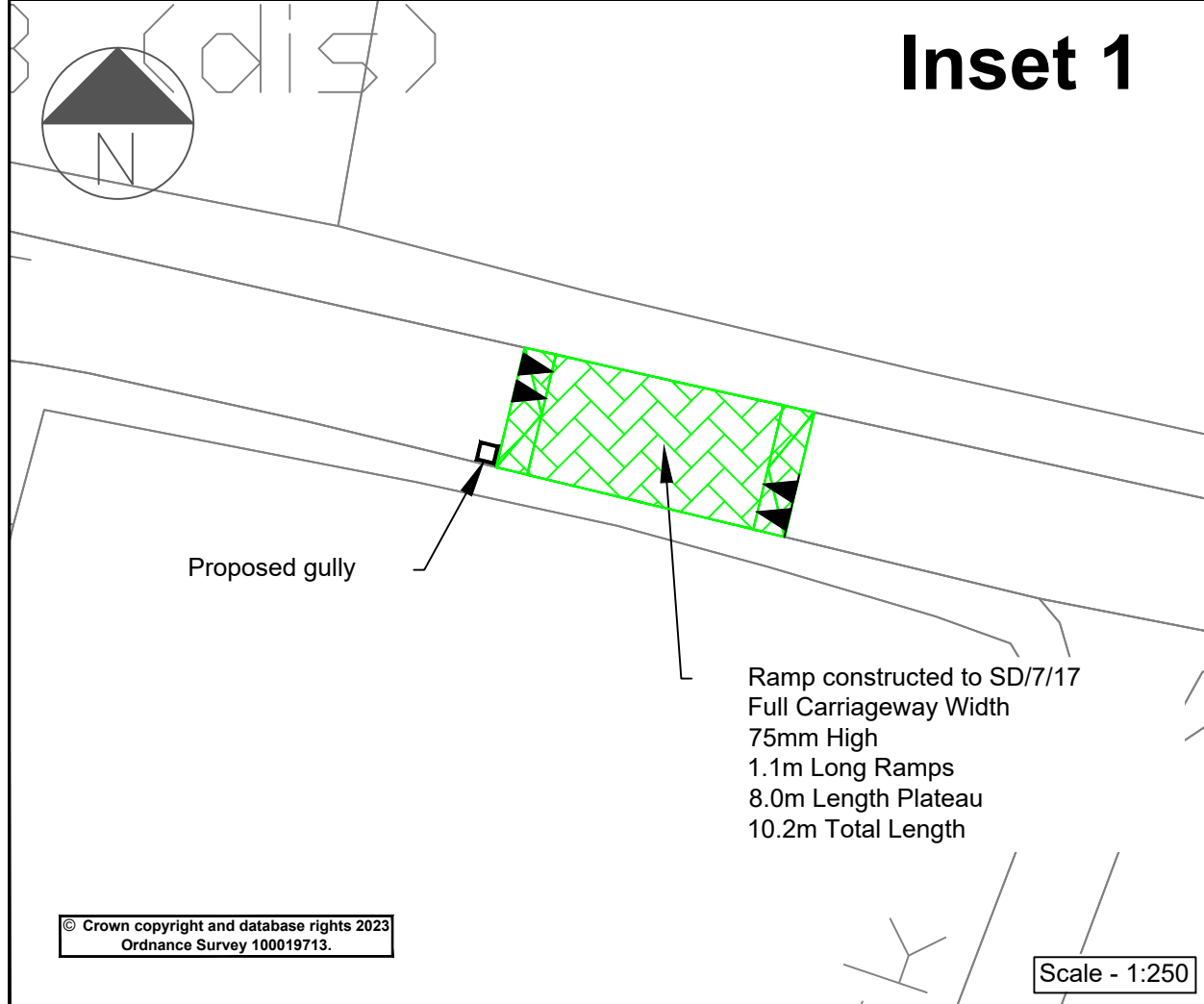
Location Plan (Scale 1:50,000)

KEY

	Ramp Construction (SD/7/17)
--	-----------------------------

NOTES

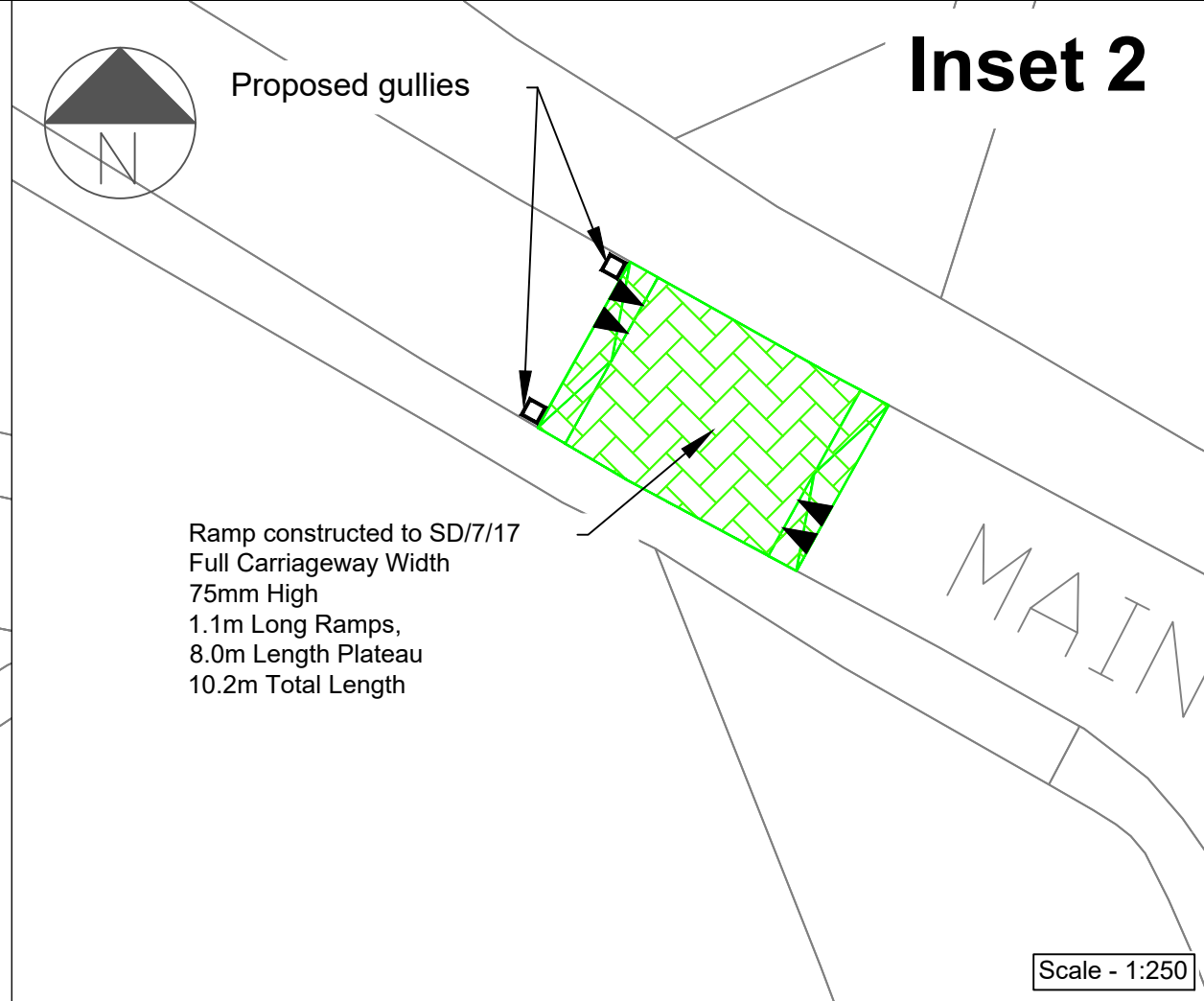
1. This drawing is to be read in conjunction with all other relevant drawings, details and specifications.
2. Do not scale from this drawing.
3. All measurements are given in metres unless otherwise stated.
4. Location of raised plateaus to be confirmed prior to the commencement of works.



Inset 1

Ramp constructed to SD/7/17
Full Carriageway Width
75mm High
1.1m Long Ramps
8.0m Length Plateau
10.2m Total Length

Scale - 1:250



Inset 2

Ramp constructed to SD/7/17
Full Carriageway Width
75mm High
1.1m Long Ramps,
8.0m Length Plateau
10.2m Total Length

Scale - 1:250

Rev	Description	Drawn	Ch'kd	Auth	Date
Project Main Street, Newton - Traffic Calming					
Project No. 2150860					
Drawing Title Raised plateau - Pavement Plan					
Status Code	Drawing Suitability				Revision
S2	SUITABLE FOR INFORMATION				P01
Scale (@A3)	Drawn	MM	Date	11.09.23	
Various	Ch'kd	BH	Date	11.09.23	
	Auth	RF	Date	13-09-23	
	Project Originator/Volume/Location/Type/Role/Number 2150860-VIA-HPV-ZZ-DR-CH-00001				



www.viaem.co.uk Tel 0115 804 2100
Bilthorpe Depot, Bilthorpe Business Park,
Bilthorpe, Nottinghamshire, NG22 8ST

© Via East Midlands Limited, Registered in England no.09903246

© Crown copyright and database rights 2023
Ordnance Survey 100019713.

Oct 02 2024 - 12:15pm C:\Users\te85DC\Documents\Via\2150860-VIA-HPV-ZZ-DR-CH-00001 - Raised plateau - Pavement Plan.dwg