

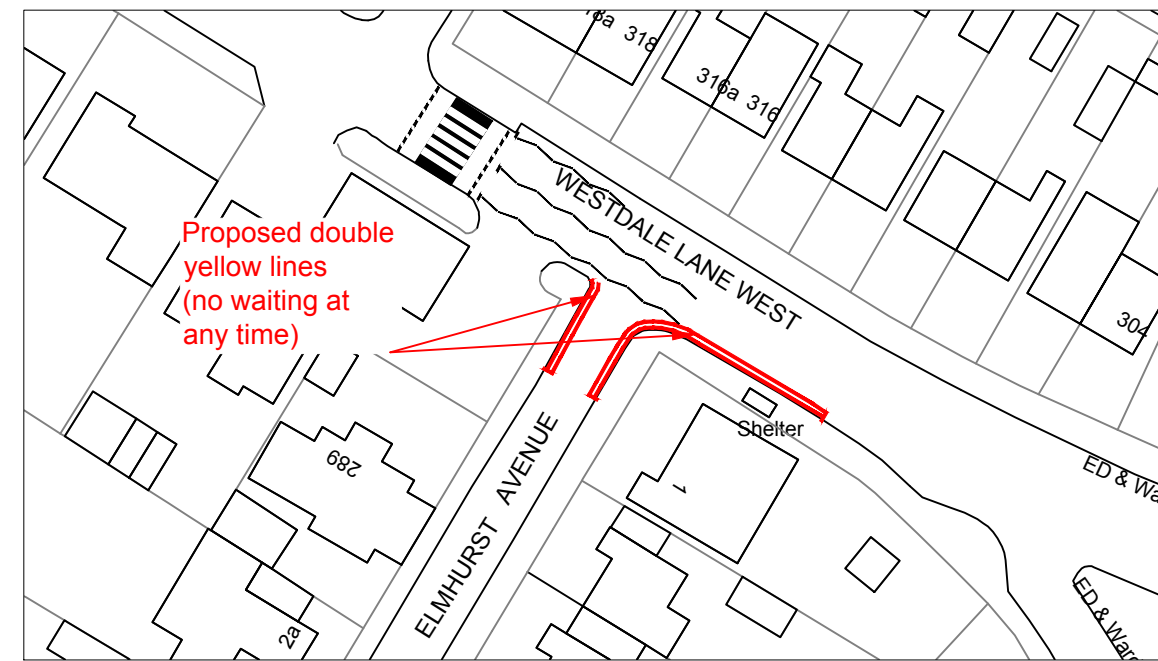
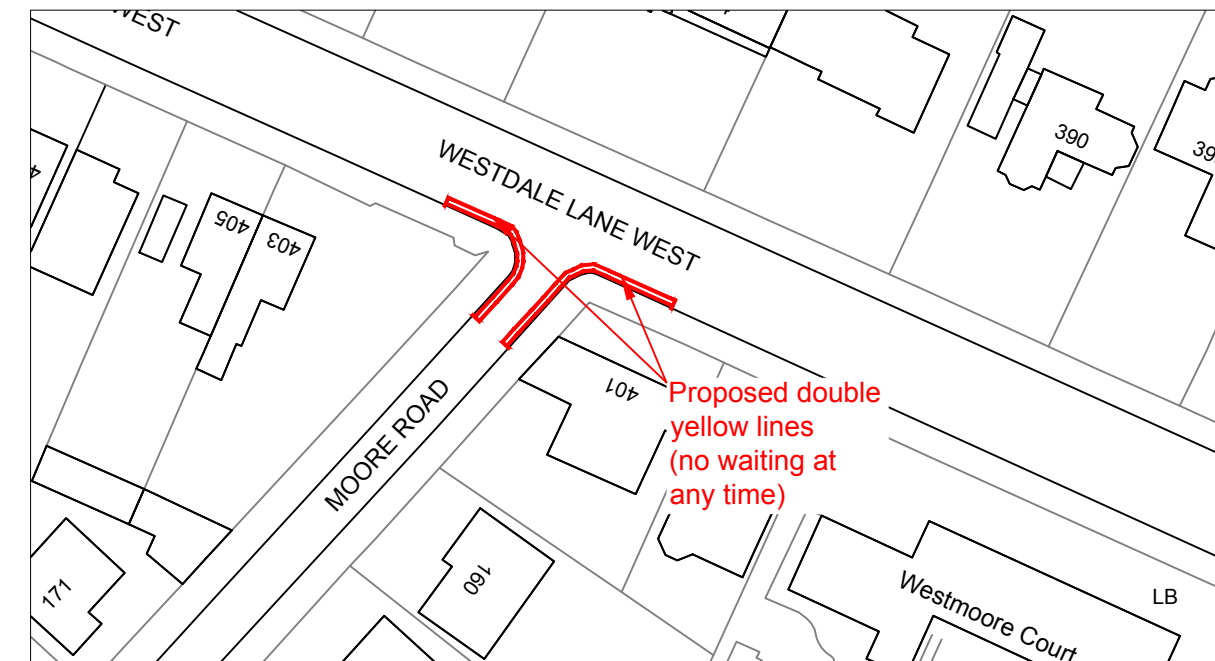
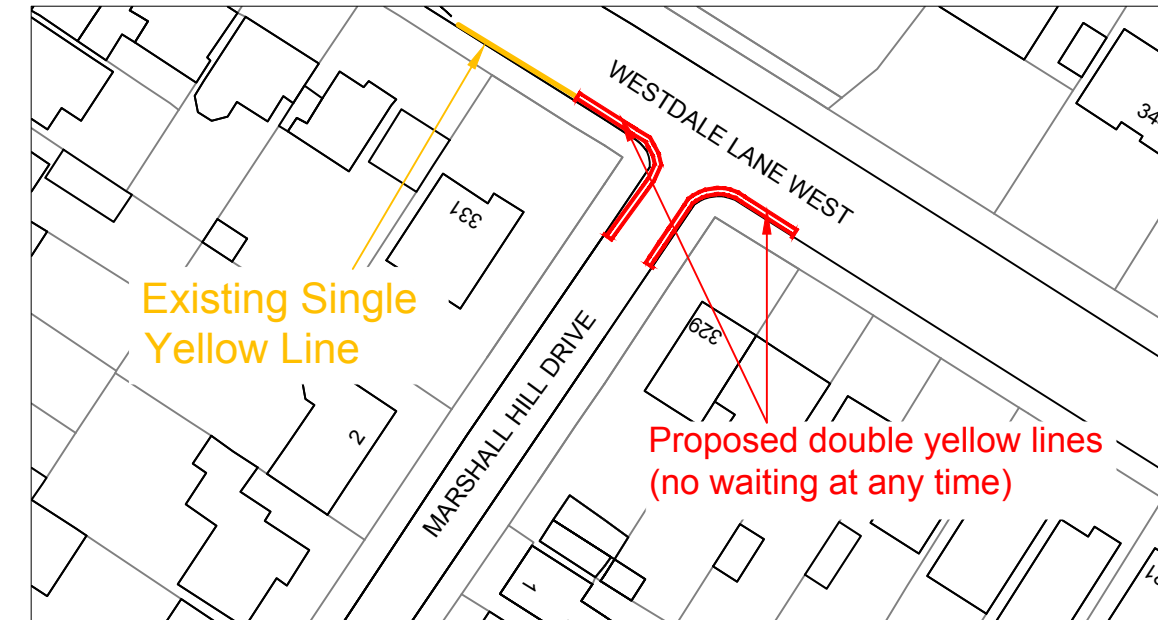
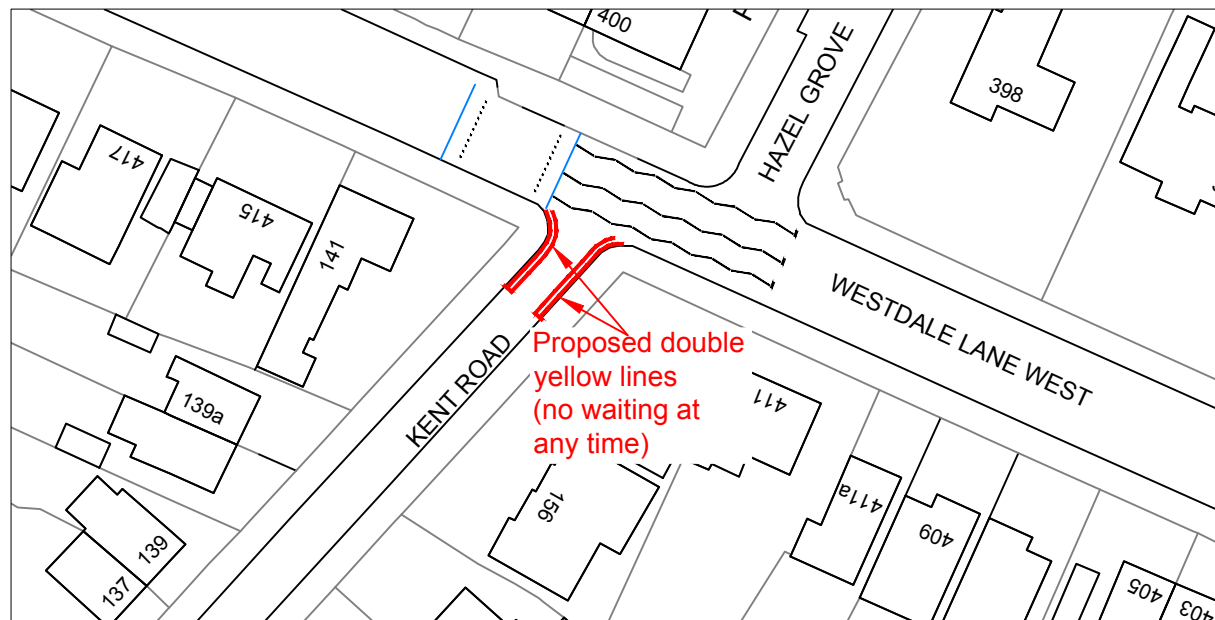
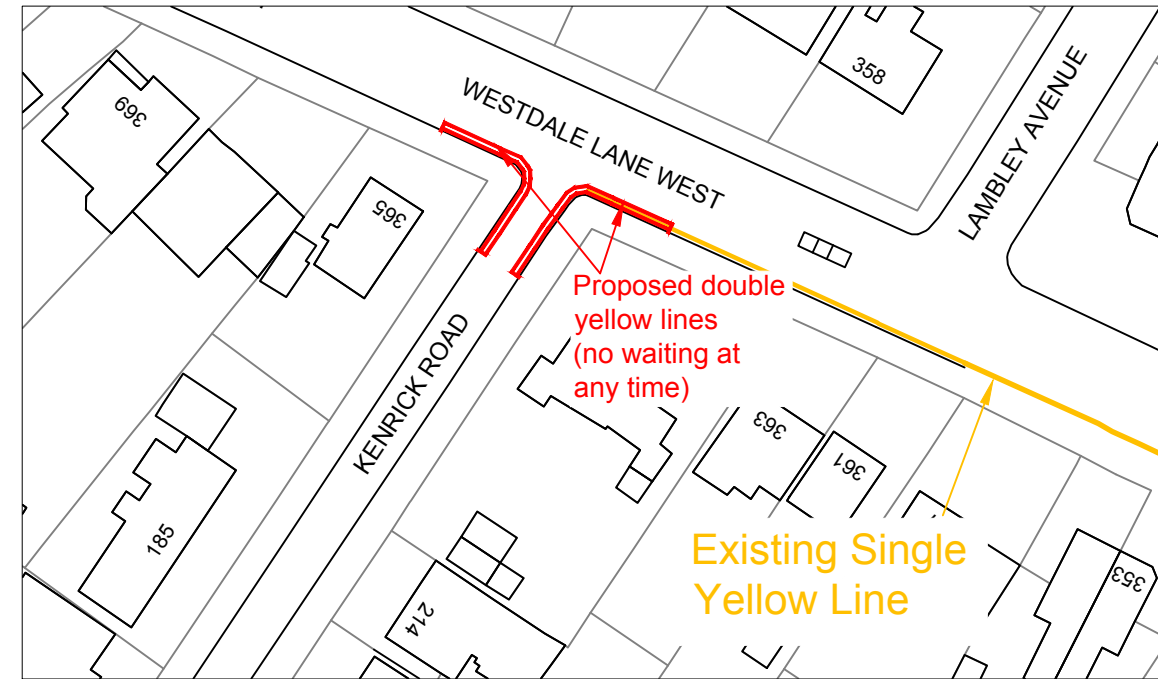
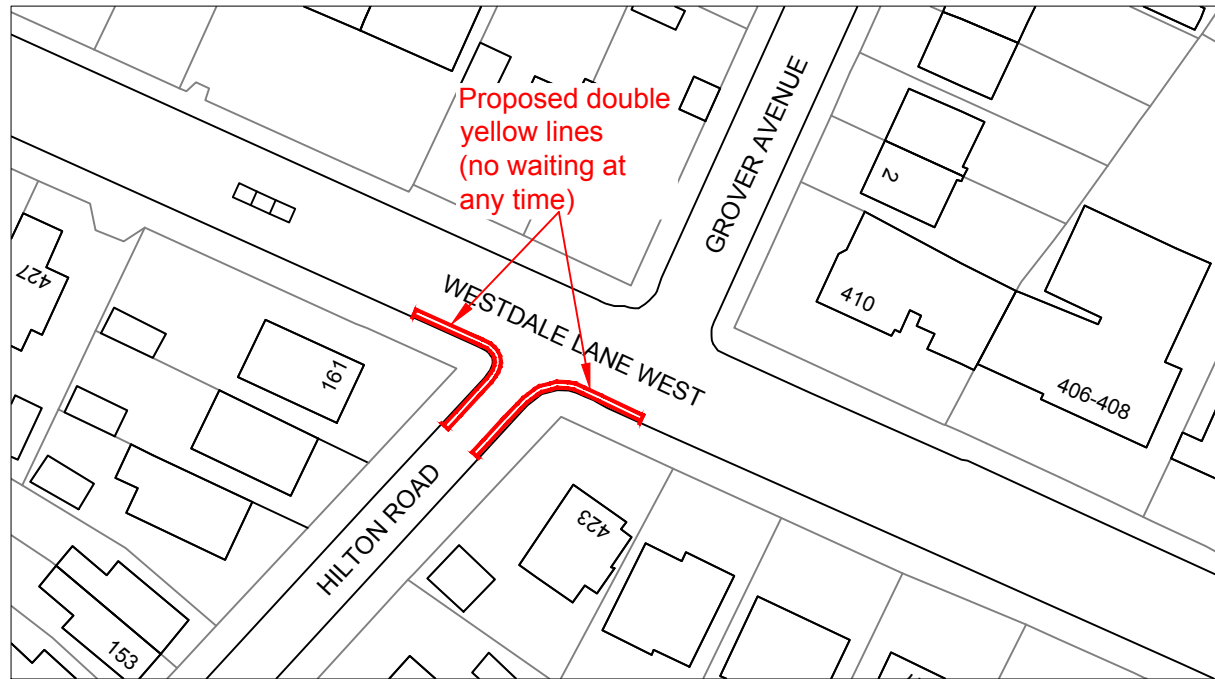


KEY

Proposed Double Yellow Lines (No Waiting At Any Time)

Existing Single Yellow Lines

© Crown copyright and database rights 2018
Ordnance Survey 100019713.



Rev	Status	Description	Drawn	Chkd	Auth	Date
Project: Westdale Lane West, Mapperley						
Status	Project No.	Advert HW20367 TRO 7203				
Title: Proposed Double Yellow Lines						
Scale	Drawn	MN	Date	Dec 18		
NTS	Chkd	SLW	Date	Dec 18		
	Auth		Traced			
Drawing No.		H/MN/2801/11			Rev	
		in partnership with				
		www.viaem.co.uk Tel 0115 8042100				
Bilthorpe Depot, Bilthorpe Business Park, Bilthorpe, Nottinghamshire NG22 8ST						

© Via East Midlands Limited. Registered in England no. 09903246

Dec 04, 2018 - 2:04pm I:\Highways\Design and Construction\Roads and Highways\Projects\18-19\2000020367 Forchester Rd Mapperley\improvements\CAD\Westdale Lane-ADVERT - Copy.dwg