









KEY

-  Raised plateau 75mm in height
-  Cycle track buffer zone
-  Two-way cycle track
-  Footway
-  Combined cycle/footway
-  Coloured bituminous surfacing across junction
-  Grass Verge
-  Tactile Paving / Corduroy Paving

NOTES

1. This drawing is to be read in conjunction with all other relevant drawings, details and specifications.
2. Do not scale from this drawing.
3. All measurements are given in metres unless otherwise stated.


Rev.	Description	Drawn	Ch'kd	Auth	Date
------	-------------	-------	-------	------	------

Project					
Active Travel Fund Tranche 2					

Status	Project No. TP2150478				
--------	-----------------------	--	--	--	--

Drawing Title					
Consultation Plan					

Scale  1:500 @A3	Drawn		Date
	MB		22.11.2021
	Ch'kd		Date
	PRD		22.11.2021
	Auth	PRD	Traced MB

Drawing No.				Rev.	
ATF-HSP-HGN-RW-DR-CH-004				0	



www.viaem.co.uk Tel 0115 804 2100  
Bilthorpe Depot, Bilthorpe Business Park,  
Bilthorpe, Nottinghamshire, NG22 8ST