



Sturton

Refreshed school keep clear markings in primrose yellow (maintain current width)

Removed illegal Bus Clear Way markings






New sign and post as per sign and post detail drawing

61m

New single yellow line in primrose 50mm wide as per diagram No 1017

New sign to lamp post sign detail drawing

Sturton Road

KEY	
	Removed Bus Clearway markings
	New PRIMROSE single Yellow 50mm Lines (No Waiting Mon - Fri :8am to 4:30pm)
	New post & sign
	New sign to lamp post
	Refreshed lines with primrose yellow same width

© Crown copyright and database rights 2021  
Ordnance Survey 100019713.

Rev.	Description	Drawn	Ch'kd	Auth	Date
		GC			June '21
		SW			June '21
		HN			
0					1:200 @A3



in partnership with



www.viam.co.uk Tel 0115 804 2100  
Bilthorpe Depot, Bilthorpe Business Park, Bilthorpe,  
Nottinghamshire, NG22 8ST

Project		Sturton Road, North Wheatley		Drawn	GC	Date	June '21
Status	Project No.	HW30977 / CN1900878		Ch'kd	SW	Date	June '21
Drawing Title		New Parking Restrictions		Auth	HN	Traced	
Drawing No.		H/GC/3368/03		Rev.	0	Scale	1:200 @A3