


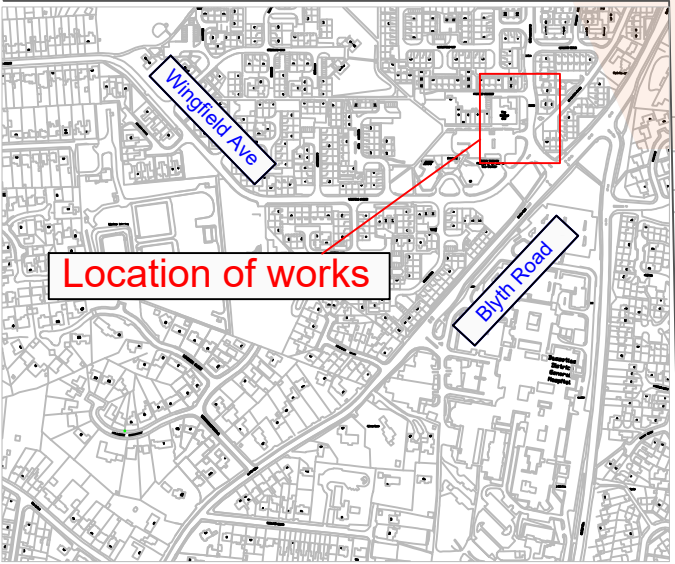
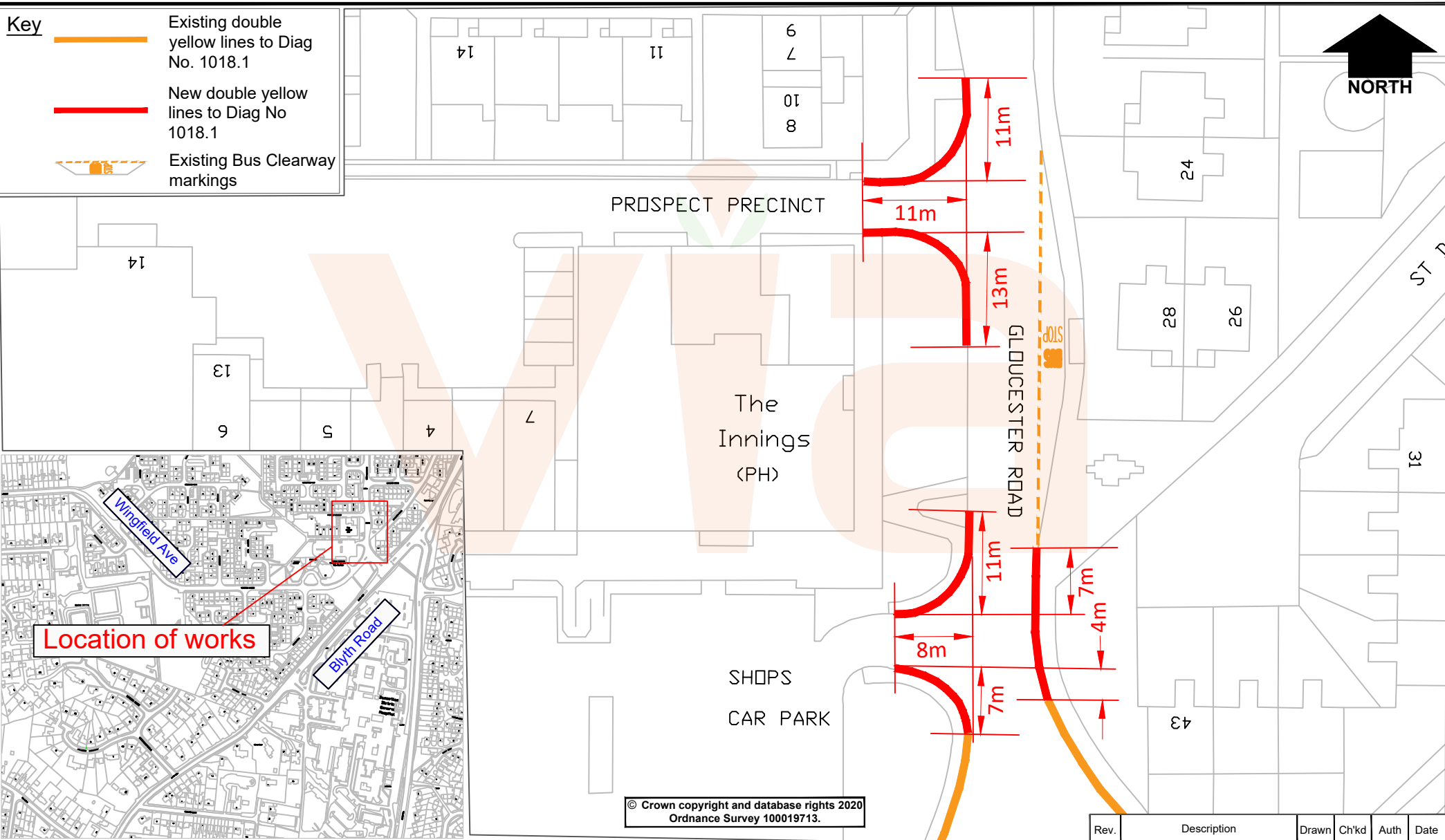


Key

-  Existing double yellow lines to Diag No. 1018.1
-  New double yellow lines to Diag No. 1018.1
-  Existing Bus Clearway markings



© Crown copyright and database rights 2020
Ordnance Survey 100019713.

| Rev. | Description | Drawn | Ch'kd | Auth | Date |
|------|-------------|-------|-------|------|-----------|
| | | GC | | | April .21 |
| | | JB | | | April .21 |
| | | HN | | | |
| 0 | | | | | Scale NTS |

via in partnership with **Nottinghamshire County Council**

www.viaem.co.uk Tel 0115 804 2100
Bilsthorpe Depot, Bilsthorpe Business Park, Bilsthorpe, Nottinghamshire, NG22 8ST

| | | | | | |
|---------------|------------------------|--------------------------------|--|--|--|
| Project | | Bassetlaw Hospital Area | | | |
| Status | Project No. | HW30588 / OP1900404 | | | |
| Drawing Title | Gloucester Raod | | | | |
| Drawing No. | H/GC/3346/12 | | | | |

Apr 14, 2021 - 2:46pm C:\Users\j3\Desktop\Bil\sur\11 to seal\haa\made and as built\9 Bases_Hosp\CAD\Haa_Made and As_Built.dwg