







### KEY:

-  Existing bus stops
-  Proposed double yellow lines
-  Proposed Bus Stop Clearway (at any time)
-  Existing Bus Stop Clearway to be refreshed

### NOTES

1. This drawing is to be read in conjunction with all other relevant drawings, details and specifications.
2. Do not scale from this drawing.
3. All measurements are given in metres unless otherwise stated.

Rev.	Description	Drawn	Ch'kd	Auth	Date
Project <b>Beauvale Crescent, Hucknall</b>					
Status <b>Advert</b>		Project No. <b>TRO4306</b>			
Drawing <b>Proposed Double Yellow Lines and Bus Stop Clearway</b>					
Scale <b>NTS</b>	Drawn	H.B		Date Feb 24	
	Ch'kd	M.W		Date Feb 24	
	Auth	M.N	Traced		
Drawing No. <b>H/HB/4519/04/A</b>					Rev. <b>A</b>



© Crown copyright and database rights 2024  
Ordnance Survey 100019713.

© Via East Midlands Limited, Registered in England no.09903246

Feb 16: 2024 - 5:12pm \\c:\admin\ad\notissoc.gov.uk\nc\cc\data\Highways\One Programme\2023-24\172350\_516\_Notes\BSIP\_AG - OPPP\_Nette Non\_School\OPP\Hucknall\_Beauvale\_Cres\_B Beauvale Crescent, Hucknall Advert Plan.dwg