








**KEY**

-  Proposed Double Yellow Lines (No Waiting At Time)
-  Proposed new 2 hour parking bay (reduced in length)
-  Existing Double Yellow Lines to be retained
-  Existing Double Yellow Lines to be removed due to change of road layout
-  Existing Single Yellow Line (Mon to Sat 8am - 6 pm)
-  Existing 2 hour parking bay to be remove due to realignment of road
-  New alignment of road

Rev.	Description	Drawn	Ch'kd	Auth	Date
Project <b>The Maltings Dovecote Lane, Beeston</b>					
Status <b>Advert</b>		Project No. <b>TRO 5303</b>			
Drawing Title <b>Proposed Parking Restrictions - Advert Plan</b>					
Scale <b>1:1000 @A3</b>		Drawn <b>SLW</b>		Date <b>June '21</b>	
		Ch'kd <b>MN</b>		Date <b>June '21</b>	
		Auth <b>HRN</b>		Traced	
Drawing No. <b>H/SLW/3749/01</b>					Rev. <b>0</b>



© Crown copyright and database rights 2023  
Ordnance Survey 100019713.

© Via East Midlands Limited, Registered in England no.09903246

Jul 18, 2023 - 1:48pm W:\admin\ad\_net\sc.gov.uk\voicedata\Highways\One Programme\2021-22\TP-2150-535 Beeston Dovecote Ln\B Design\Phase\B03 Drawings\CAD\TP-2150-535 Beeston Dovecote Ln A.dwg