





KEY

-  **Proposed School Keep Clear Marking**
(No Stopping Mon - Fri 8am - 4.30 pm)
-  **Existing Double Yellow Lines**
-  **Existing Single Yellow Line**
-  **Existing School Keep Clear Marking**
(No Stopping Mon - Fri 8am - 4.30 pm)

© Crown copyright and database rights 2023
Ordnance Survey 100019713.

Horsendale County
Primary School

via in partnership with
 **Nottinghamshire County Council**
www.viaem.co.uk Tel 0115 804 2100
 Bilsthorpe Depot, Bilsthorpe Business Park, Bilsthorpe,
 Nottinghamshire, NG22 8ST

Project		Assarts Road, Nuthall			Project	
Status	Project No.	Drawn	Ch'kd	Auth	Date	Date
Advert	TRO 5334	SLW	JW	MN	May '23	May '23
Drawing Title		Rev.		Scale		
Proposed School Keep Clear Markings - Advert Plan		0		1:1000		
Drawing No.		H/SLW/4306/01				