





© Crown copyright and database rights 2024
Ordnance Survey 100019713.

KEY:

-  Existing Bus Stop Pole.
-  Proposed Bus Stop Clearway (At Any Time).
-  Proposed Double Yellow Lines.
-  Proposed Raised Boarding Kerbs.

NOTES

1. This drawing is to be read in conjunction with all other relevant drawings, details and specifications.
2. Do not scale from this drawing.
3. All measurements are given in metres unless otherwise stated.

Rev.	Description	Drawn	Ch'kd	Auth	Date
------	-------------	-------	-------	------	------

Project		Hawthorn Way/Beech Grove, Carlton-in-Lindrick		Drawn	H.B	Date	Jul 24
Status		Advert		Ch'kd	J.W	Date	Jul 24
Project No.		TRO1310		Auth	M.N	Traced	
Drawing Title		Proposed Bus Stop Clearway and Double Yellow Lines				Scale	2:1 @A4
Drawing No.		H/HB/4652/01				Rev.	0

via in partnership with
 **Nottinghamshire County Council**
www.viaem.co.uk Tel 0115 804 2100
 Bilsthorpe Depot, Bilsthorpe Business Park, Bilsthorpe, Nottinghamshire, NG22 8ST

Jul 23, 2024 - 13:37pm I:\Highways\One Programme\2023-24\172350516 Notts BSIP Ag OPPP\Notts Non School/O PPPP/Carlton, Beech Grove Design Phase/1805 Drawings/Hawthorn Way - Carlton-in-Lindrick.dwg