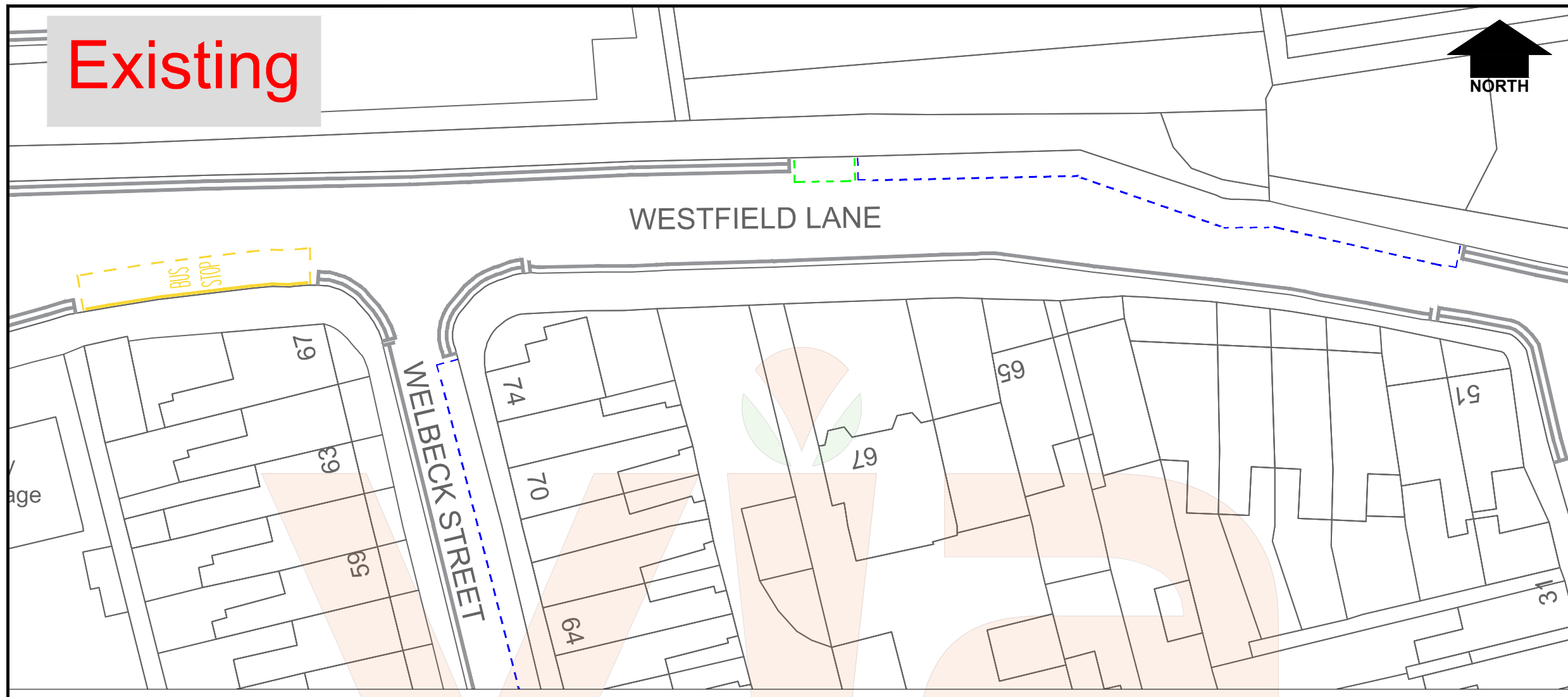









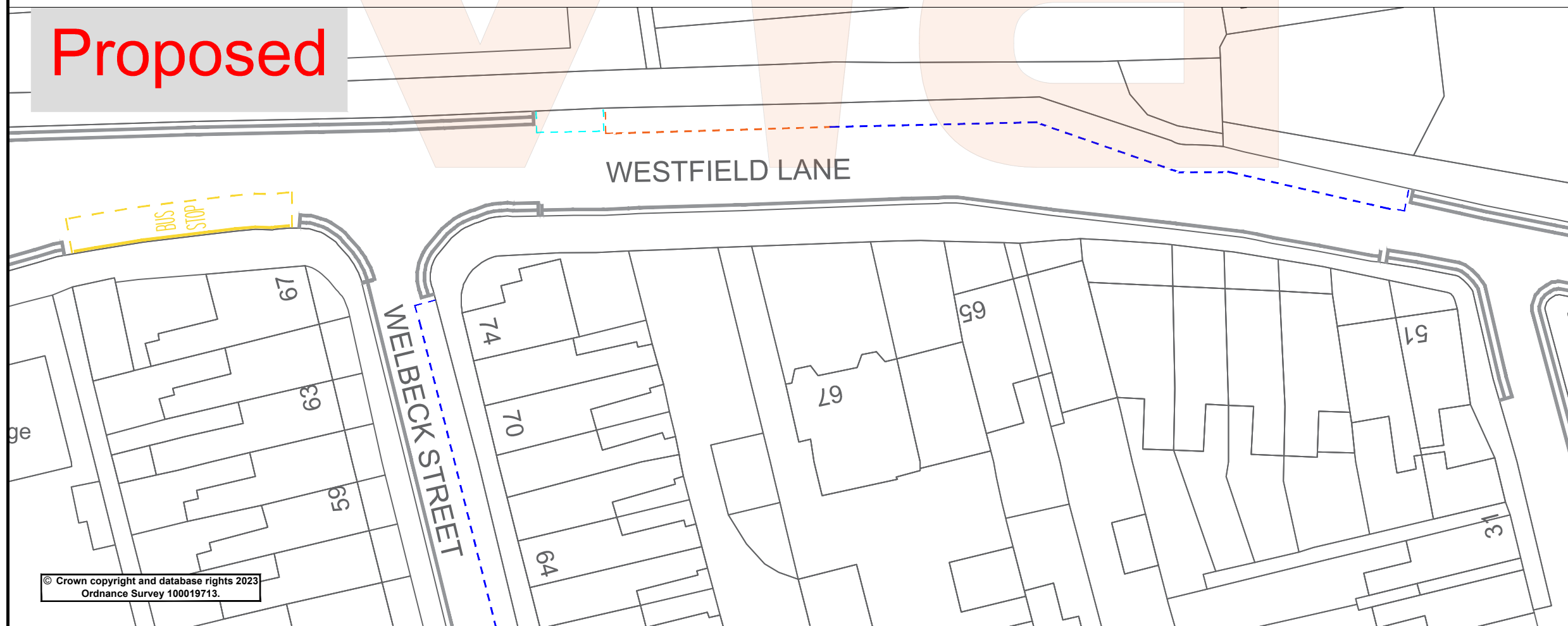
Existing



Key:

-  Existing Double Yellow Lines
-  Existing Single Yellow Lines
-  Existing Limited Waiting Parking Bay
-  Proposed Limited Waiting Parking Bay
-  Existing Residents Only Parking Bays
-  Proposed Extension of Residents Only Parking Bays
-  Existing Bus Stop Clearway

Proposed



Rev.	Description	Drawn	Ch'kd	Auth	Date
Project Westfield Lane, Mansfield					
Status Advert		Project No. TRO 2259			
Drawing Title Changes to Parking Restrictions - Advert Plan					
Scale NTS	Drawn	MW	Date	Jul 23	
	Ch'kd	SW	Date	Jul 23	
	Auth	MN	Traced		
Drawing No. H/MW/4299/01					Rev. 0



© Crown copyright and database rights 2023
Ordnance Survey 100019713.

© Via East Midlands Limited, Registered in England no.09903246

Jul 13, 2023 - 8:48am: I:\Highways\One Programme\0022-23\0202-23\TP250-446 Westfield Lane Mansfield\Design Phase\B03 Drawings\TP250446 - Westfield Lane, Mansfield - Drawing.dwg