



- NOTES**
1. This drawing is to be read in conjunction with all other relevant drawings, details and specifications.
 2. Do not scale from this drawing.
 3. All measurements are given in metres unless otherwise stated.

KEY

-  Proposed Raised Plateau
-  Proposed Belisha Beacons
-  Proposed Tactiles

Rev	Description	Drawn	Ch'kd	Auth	Date
P02	Measurements changed from 0.1m rounded to greater metre	ST	JB	SD	13/11/2024

Project
Victoria Road, Kirkby-In-Ashfield

Project No.
 TP2450 120

Drawing Title
Proposed Zebra Crossing

Status Code	Drawing Suitability	Revision
S2	SUITABLE FOR INFORMATION	P02

Scale (@A3)	Drawn	Date
1:500	ST	08/11/2024
	JB	08/11/2024
	SD	08/11/2024

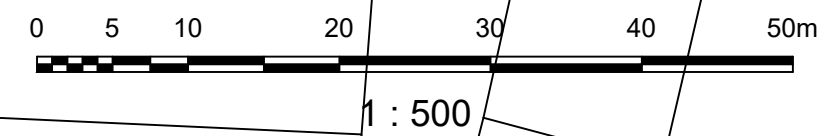
Project/Originator/Volume/Location/Type/Role/Number
 2450120-VIA-HGN-ZZ-DR-CH-0001



www.viam.co.uk Tel 0115 804 2100
 Bilsthorpe Depot, Bilsthorpe Business Park,
 Bilsthorpe, Nottinghamshire, NG22 8ST

© Via East Midlands Limited, Registered in England no.09903246

© Crown copyright and database rights 2024
 Ordnance Survey 100019713.



Nov 13, 2024 - 12:08pm C:\Users\sd56\OneDrive\Documents\via\2024-25\Project Files\TP2450120_Victoria Road Kirkby in Ashfield\B Design Phase\B03 Drawings\Consultation Drawing.dwg