



Edge of View







Chesterfield Road South

Cycle Track to be raised to allow pedestrians to cross the cycle track to access bus services

Cycle Track to be raised to allow pedestrians to cross the cycle track to access bus services

Shared use footway/cycleway to link to existing signalised junction

KEY

-  Existing Arrangement
-  Shared use footway (Min 3m width)
-  2m wide one-way cycle track, 0.5m kerbed buffer zone between cycle track and carriageway. Cycle track to be 50mm below existing footway. Footway and cycle track segregated by kerbing
-  2m wide footway adjacent to carriageway or cycle track
-  Carriageway Extents
-  Proposed Kerbline

NOTES

1. This drawing is to be read in conjunction with all other relevant drawings, details and specifications.
2. Do not scale from this drawing.
3. All measurements are given in metres unless otherwise stated.

Rev.	Description	Drawn	Ch'kd	Auth	Date
Project Active Travel Fund. Tranche 2 Consultation					
Status Advert		Project No. TP2051002			
Drawing Title Chesterfield Road South, Mansfield Consultation Plan (2 of 2)					
Scale 1:1000 @A1		Drawn PM	Date 26/01/21		
		Ch'kd HN	Date 26/01/21		
		Auth HN	Traced PM		
Drawing No. TP2051002/ChesterfieldRdS/002					Rev. 0


 in partnership with

www.viam.co.uk Tel 0115 804 2100
 Bilthorpe Depot, Bilthorpe Business Park, Bilthorpe, Nottinghamshire, NG22 8ST