



Edge of view

Existing footway (2m Wide)

Kerb line to be built out to accommodate cycle track

Central refuge will be removed and new crossing tactiles to be provided

Regatta Way

New Footway (2m Wide) and Two-way Cycle Track (3m Wide)

New Two-way Cycle Track (3m Wide)






3m wide Shared Use Footway transitions to 2m wide Footway and 3m wide Cycle Track

Kerb line to be built out to accommodate cycle track

RADCLIFFE ROAD

© Crown copyright and database rights 2021
Ordnance Survey 100019713.

KEY

	3m wide two-way cycle track, 0.5m kerbed buffer zone between cycle track and carriageway. Cycle track to be 50mm below existing footway. Footway and cycle track segregated by kerbing.
	Existing footway to be resurfaced (2m wide)
	New footway construction (2m wide)
	Shared use footway (Min width 3m)
	Shared use footway (Built out over carriageway)

- NOTES**
1. This drawing is to be read in conjunction with all other relevant drawings, details and specifications.
 2. Do not scale from this drawing.
 3. All measurements are given in metres unless otherwise stated.

Rev.	Description	Drawn	Ch'kd	Auth	Date
		PM			26/01/21
		HN			26/01/21
		HN		PM	
0					Scale NTS


 in partnership with

www.viaem.co.uk Tel 0115 804 2100
 Bilsthorpe Depot, Bilsthorpe Business Park, Bilsthorpe,
 Nottinghamshire, NG22 8ST

Project		Active Travel Fund. Tranche 2 Consultation		Drawn	PM	Date	26/01/21
Status	Advert	Project No.	TP2051002	Ch'kd	HN	Date	26/01/21
Drawing Title		Regatta Way, W B'ford Consultation Plan (1of2)		Auth	HN	Traced	PM
Drawing No.		TP2051002/RegattaWay/001		Rev.	0	Scale	NTS

Jan 26 2021 - 9:33am I:\Highways\Design and Construction\Roads and Highways\Projects\TP2051002-EATF Tranche 2 Consultation\CAD\Regatta Way, W B'ford\A3\Bilston Lane Proposal v1.dwg